

# Outstanding Technical Corrections for Uplands Filing 1, Block 5 Official Development Plan

Sheet 1:

**LEGAL DESCRIPTION**

FINAL PLAT FOR BLOCK 5 OF UPLANDS FILING NO. 1, REC NO.

, DATED \_\_\_\_\_  
CITY OF WESTMINSTER, COUNTY OF ADAMS, STATE OF COLORADOPlease fill in this  
information.**SURVEYOR'S CERTIFICATE**

I \_\_\_\_\_ A LAND SURVEYOR

**VICINITY MAP**

Sheet 55:

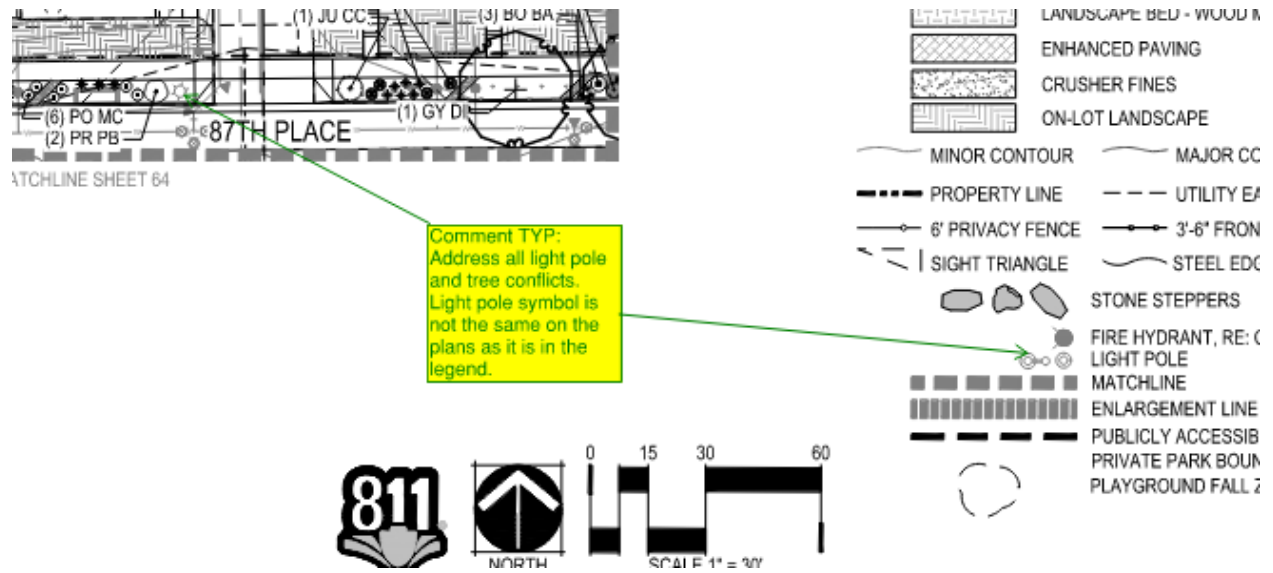
	WATER USE	HEIGHT	SPREAD
AL	MOD	25'-30'	25'-30'
AL	LOW	25'-30'	20'-25'
AL	MOD	40'-50'	30'-40'
AL	LOW	40'-50'	25'-30'
AL	VERY LOW	50'-60'	30'-40'
AL	VERY LOW	40'-50'	30'-40'
AL	VERY LOW	50'-60'	40'-60'
AL	MOD	50'-80'	40'-60'
AL	MOD	40'-50'	30'-40'
EIGHT	LOW	15'-20'	4'-6'
EIGHT	VERY LOW	15'-20'	4'-6'
EIGHT	LOW	15'-20'	4'-6'
EIGHT	MOD	20'-25'	4'-6'
EIGHT	VERY LOW	20'-25'	10'-15'
EIGHT	MOD	25'-30'	10'-15'
LUMP	MOD	20'-25'	15'-20'
AL	LOW	20'-25'	15'-20'
AL	VERY LOW	25'-30'	25'-30'
AL	LOW	20'-25'	20'-25'
AL	MOD	15'-20'	15'-20'
AL	LOW	25'-30'	15'-20'
AL	MOD	25'-30'	25'-30'
AL	MOD	20'-25'	15'-20'
LOW	LOW	15' <	11'-12'
LOW	LOW	13'-15'	3'-4'
MOD	MOD	15' <	12'-15'
VERY LOW	VERY LOW	2'-3'	2'-3'
LOW	LOW	5'-6'	5'-6'
LOW	LOW	5'-6'	4'-5'
LOW	LOW	3'-4'	2'-3'
VERY LOW	VERY LOW	4'-5'	5'-6'
MOD	MOD	2'-3'	2'-3'
LOW	LOW	13'-15'	7'-8'
LOW	LOW	9'-12'	9'-10'
VERY LOW	VERY LOW	5'-6'	4'-5'
VERY LOW	VERY LOW	2'-3'	2'-3'
MOD	MOD	5'-6'	5'-6'
LOW	LOW	2'-3'	5'-6'
LOW	LOW	7'-8'	4'-5'
VERY LOW	VERY LOW	3'-4'	3'-4'
VERY LOW	VERY LOW	2'-3'	2'-3'
LOW	LOW	9'-12'	9'-10'
MOD	MOD	4'-5'	3'-4'
LOW	LOW	2'-3'	2'-3'
LOW	LOW	2'-3'	2'-3'
VERY LOW	VERY LOW	5'-6'	5'-6'
VERY LOW	VERY LOW	1'-2'	5'-6'
LOW	LOW	2'-3'	7'-8'
LOW	LOW	5'-6'	5'-6'
MOD	MOD	3'-4'	3'-4'

Low to very low can be planted in the same low hydrozone. You have only moderate and high hydrozones within your table. If you are planning on watering these at a moderate level, they will drown.

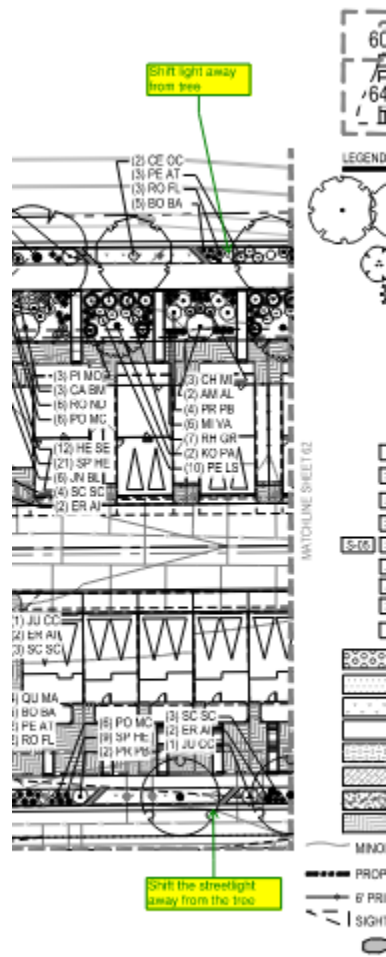
The plan needs to be very clear where very low and low are planted, and that the area demonstrated can be watered to the low water hydrozone. Same goes for the moderate hydrozone. You can combine moderate and low, and water to moderate water needs.

Your planting plan will need to be adjusted as a result.


Sheet 60:



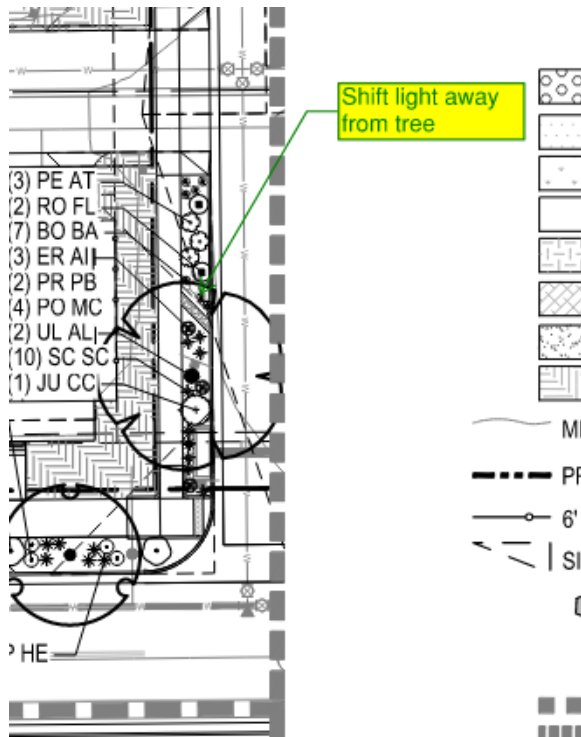
Sheet 61:



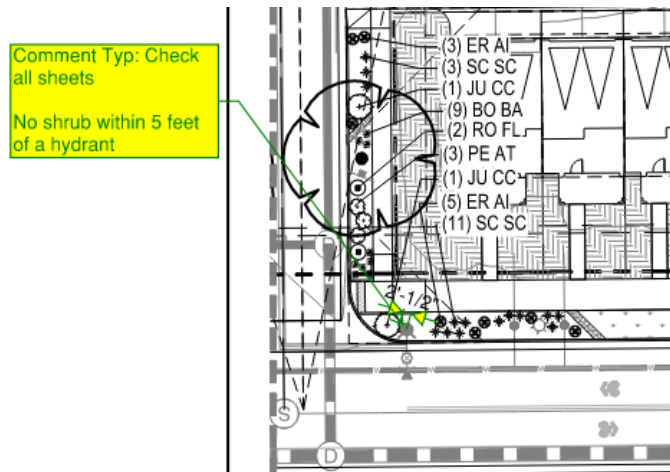
Sheet 63:



Sheet 64:



Sheet 65:



Sheet 66:

